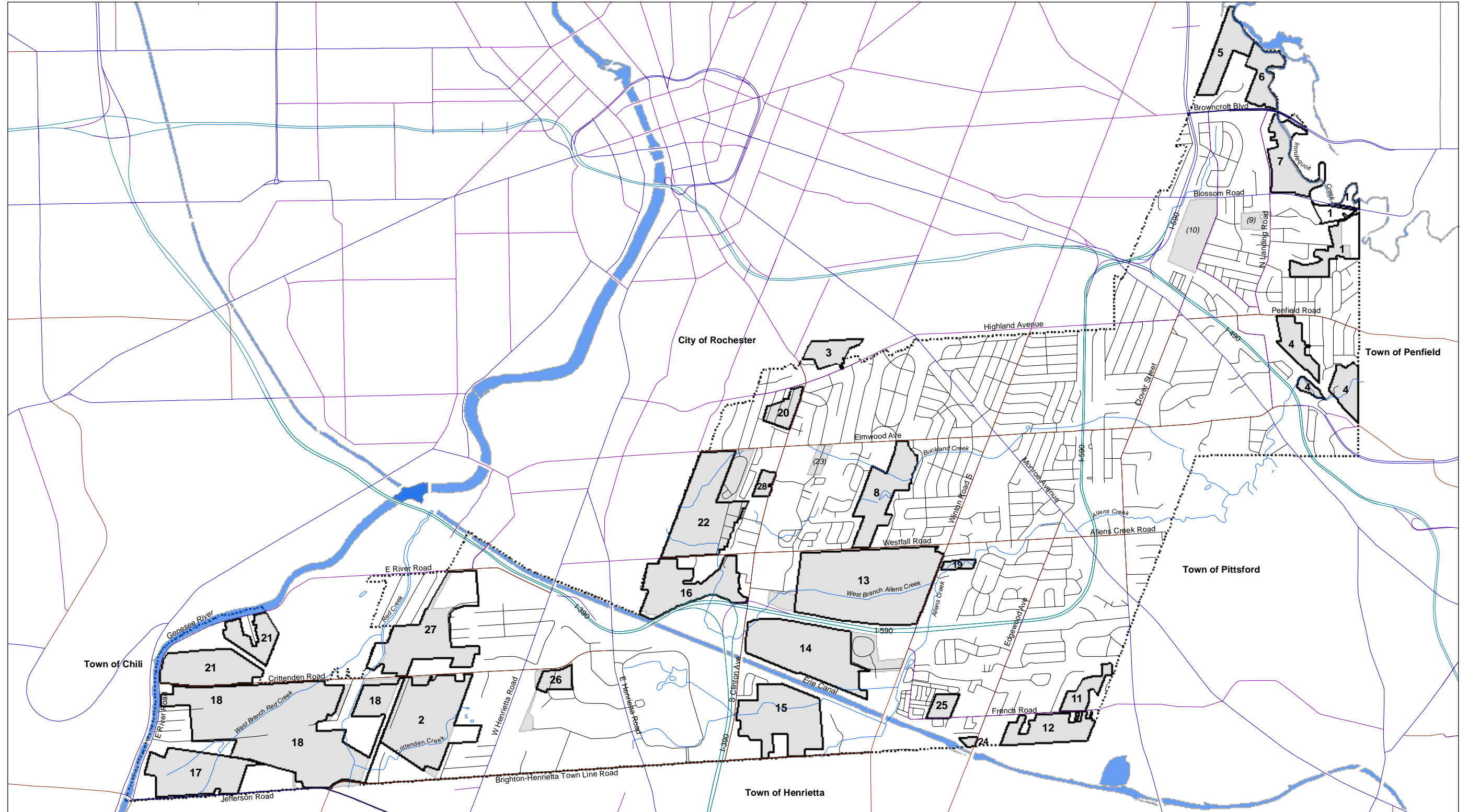



Town of Brighton, Monroe County, New York

Open Space Index Update (2006-2007)



Map Data: Monroe County Geographic Information Systems Services Division, Town of Brighton Building & Planning Department



 Brighton Boundary

1 2006-2007 Open Space Index Site

 1996 Open Space Index Sites

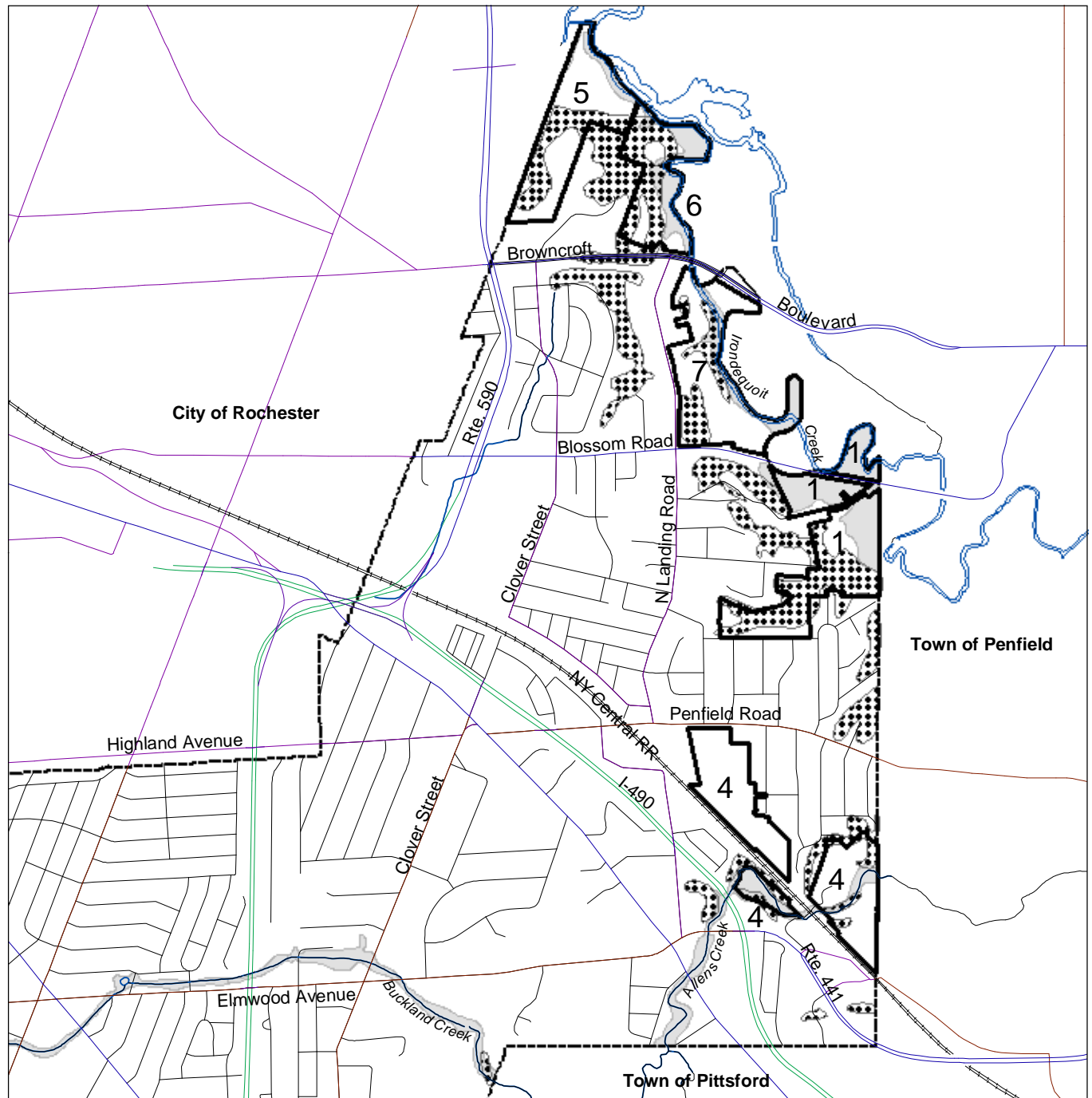
(9) 1996 Index Area Not Included in 2006-2007 Update

Figure 1. Open Space Inventory Sites

Town of Brighton, Monroe County, New York

Open Space Index Update (2006-2007)

Environmental Maps - Steep Slope EPOD & Floodplain Areas



Prepared by Town of Brighton Building & Planning Department 6/06

Map Data: Monroe County Geographic Information Systems Services Division, Town of Brighton Building & Planning Department

- Brighton Boundary
- 1 Open Space Index Site
- Steep Slope Area
- 100 Year Flood Zone




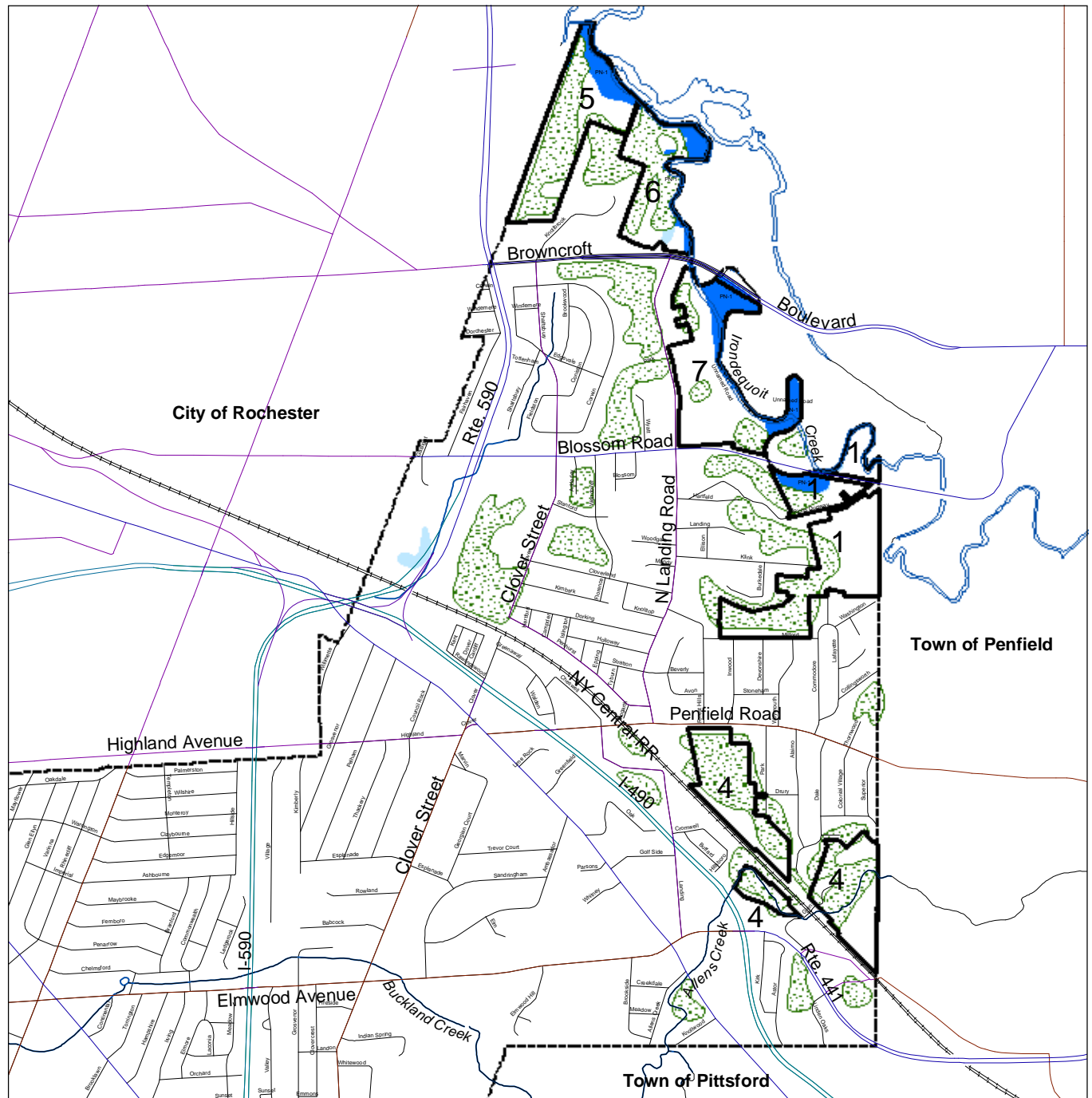
Figure 2. Steep Slope EPOD & Floodplain Areas* - Sites 1, 4-7

* Approximate Boundaries - May be subject to Town Environmental Protection Overlay District (EPOD) regulations

Town of Brighton, Monroe County, New York

Open Space Index Update (2006-2007)

Environmental Maps - Woodlot EPOD & Wetland Areas



Map: Monroe County Geographic Information Systems Services Division, Town of Brighton Building & Planning Department

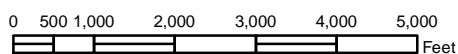


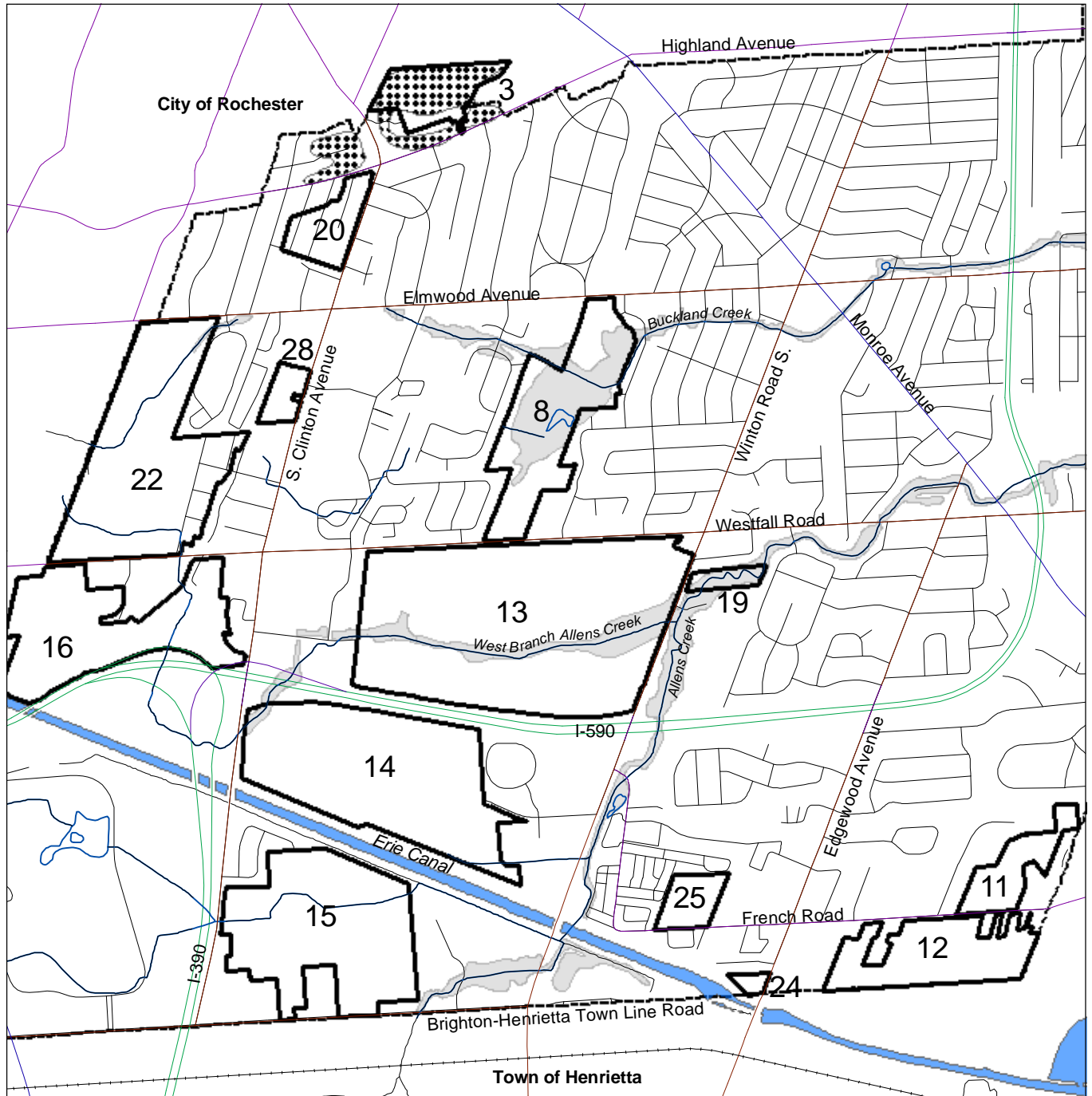
Figure 3. Woodlot EPOD & Wetland Areas* - Sites 1, 4-7

* Approximate Boundaries - May be subject to Town Environmental Protection Overlay District (EPOD) regulations

Town of Brighton, Monroe County, New York

Open Space Index Update (2006-2007)

Environmental Maps - Steep Slope EPOD & Floodplain Areas



Prepared by Town of Brighton Building & Planning Department 6/06

Map Data: Monroe County Geographic Information Systems Services Division, Town of Brighton Building & Planning Department

-  Brighton Boundary
-  Open Space Index Site
-  Steep Slope Area
-  100 Year Flood Zone




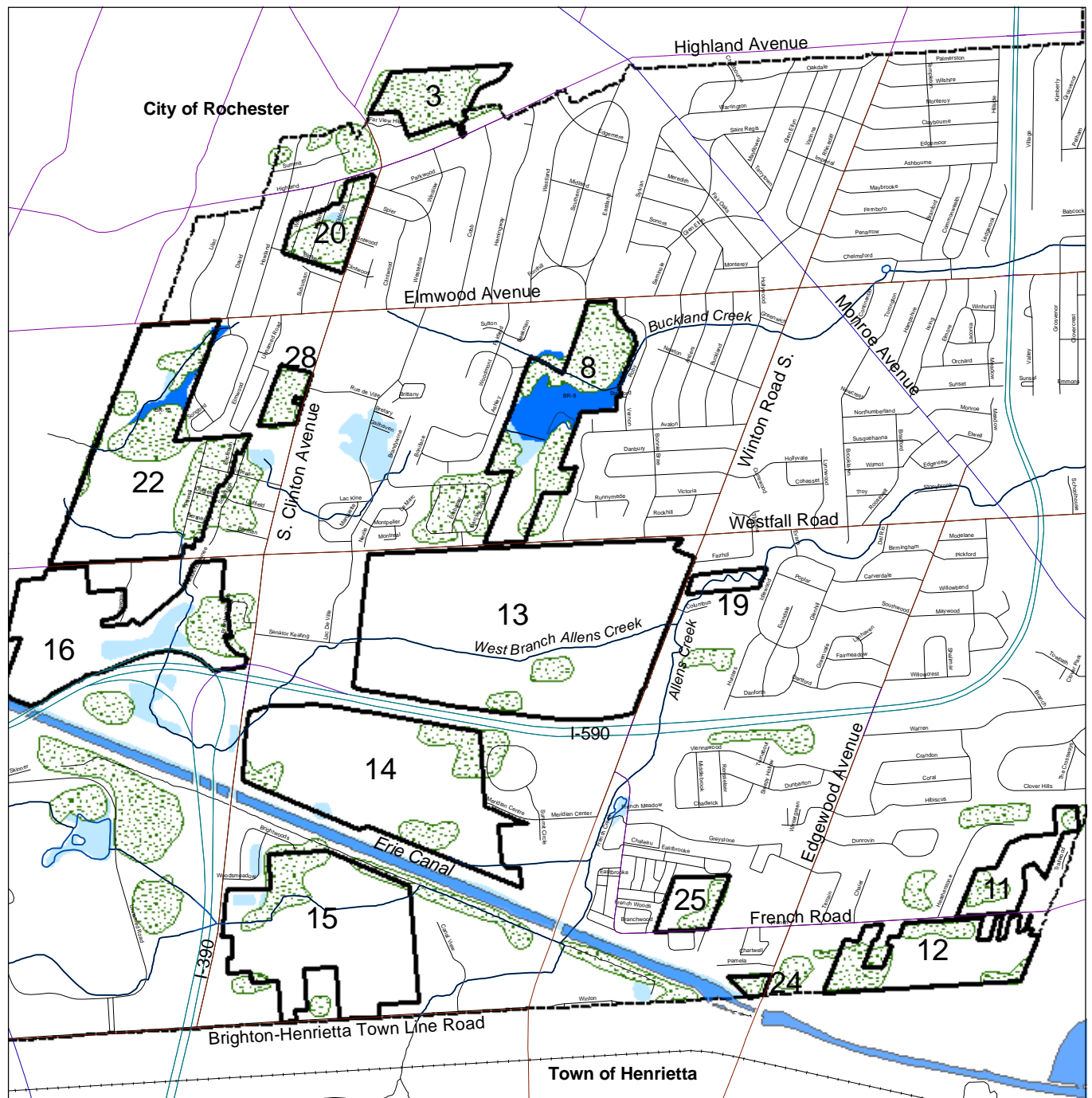
Figure 4. Steep Slope EPOD & Floodplain Areas* - Sites 3, 8, 11-16, 19, 20, 22, 24, 25, 28

* Approximate Boundaries - May be subject to Town Environmental Protection Overlay District (EPOD) regulations

Town of Brighton, Monroe County, New York

Open Space Index Update (2006-2007)

Environmental Maps - Woodlot EPOD & Wetland Areas



Map: Monroe County Geographic Information Systems Services Division, Town of Brighton Building & Planning Department

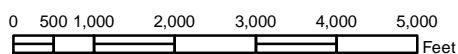


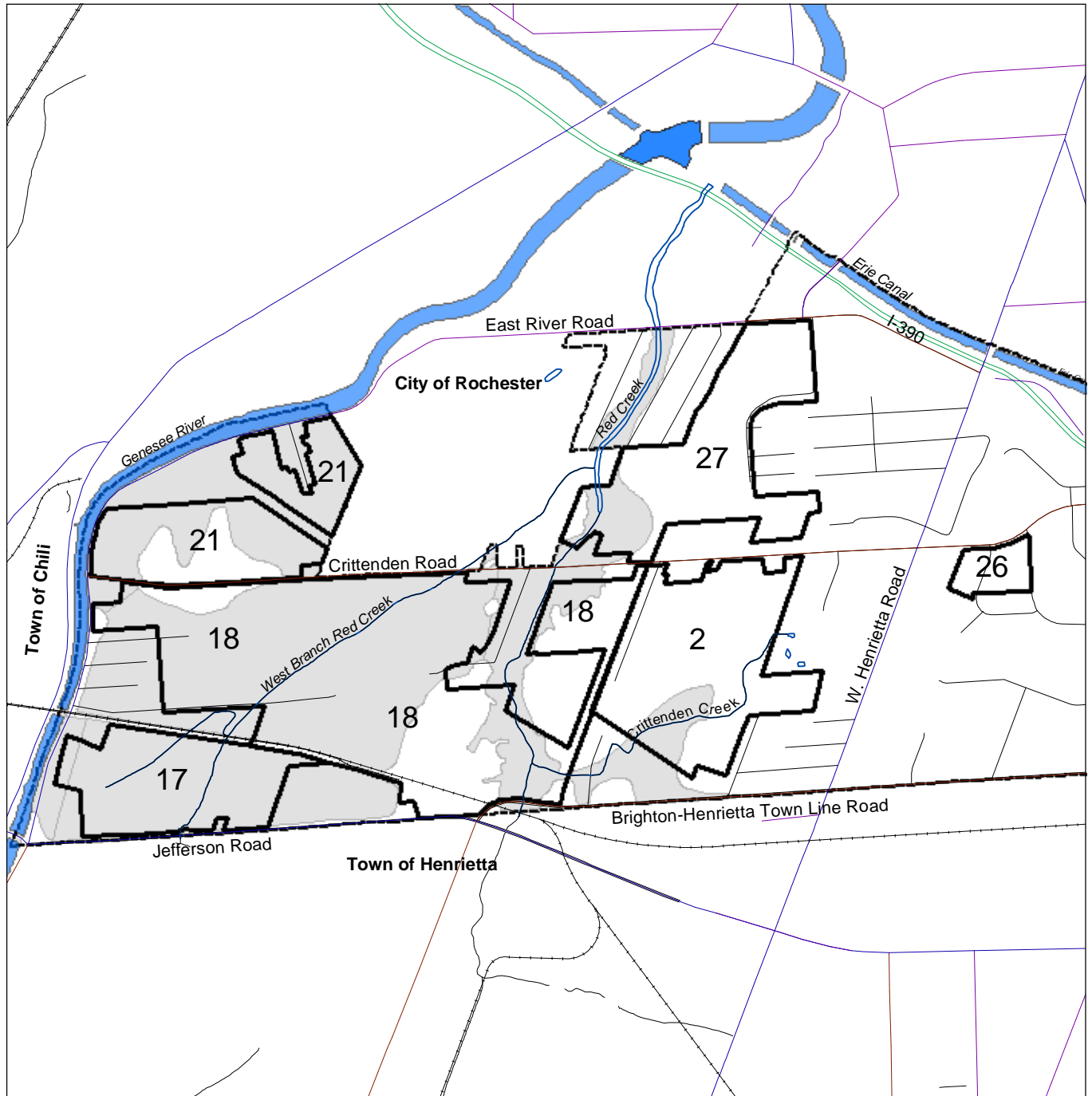
Figure 5. Woodlot EPOD & Wetland Areas* - Sites 3, 8, 11-16, 19, 20, 22, 24, 25, 28

* Approximate Boundaries - May be subject to Town Environmental Protection Overlay District (EPOD) regulations

Town of Brighton, Monroe County, New York

Open Space Index Update (2006-2007)

Environmental Maps - Steep Slope EPOD & Floodplain Areas



Prepared by Town of Brighton Building & Planning Department 6/06

Map Data: Monroe County Geographic Information Systems Services Division, Town of Brighton Building & Planning Department

- | | | | |
|---|-----------------------|---|---------------------|
|  | Brighton Boundary |  | Steep Slope Area |
|  | Open Space Index Site |  | 100 Year Flood Zone |




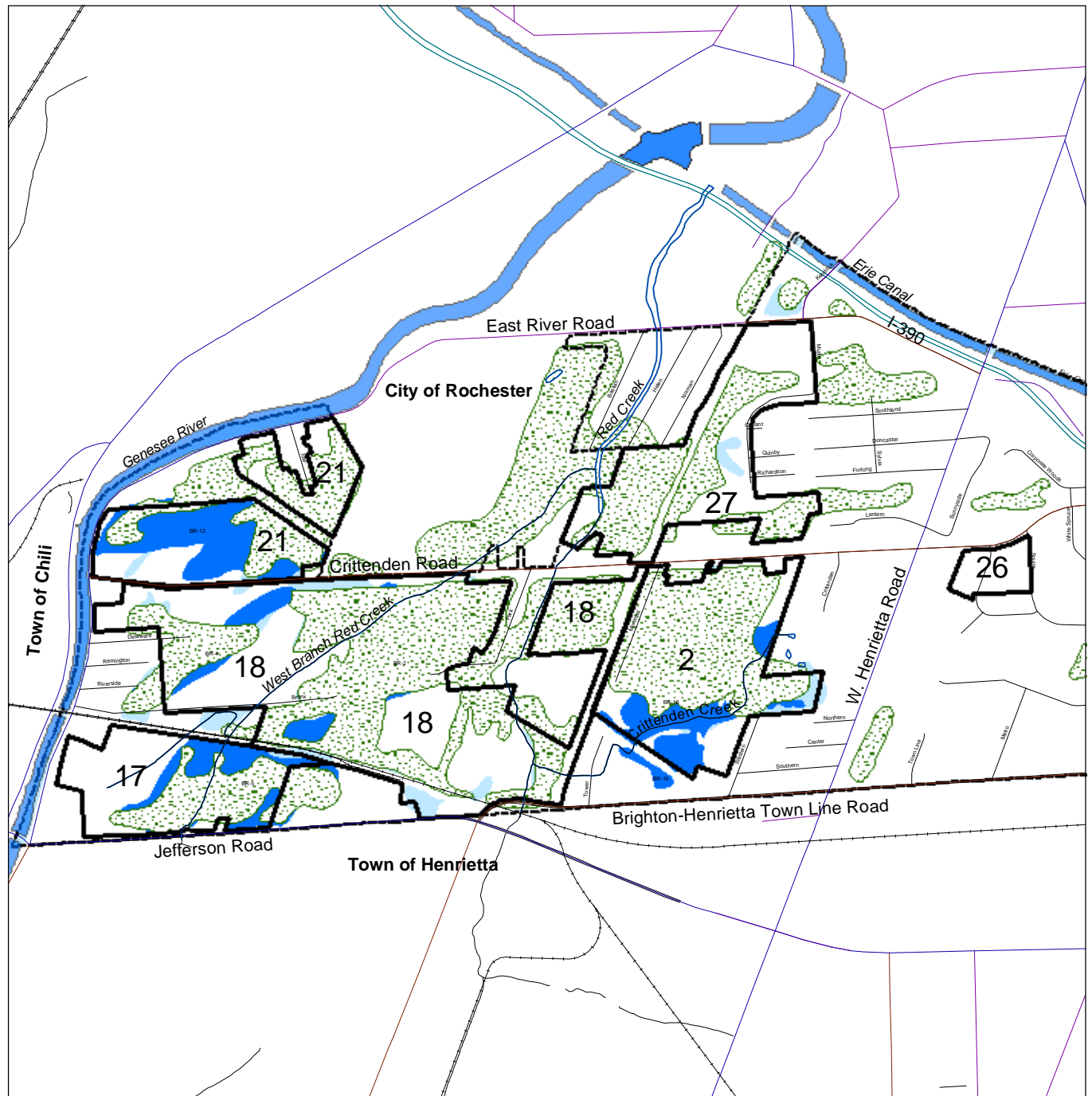
Figure 6. Steep Slope EPOD & Floodplain Areas* - Sites 2, 17, 18, 21, 26, 27

* Approximate Boundaries - May be subject to Town Environmental Protection Overlay District (EPOD) regulations

Town of Brighton, Monroe County, New York

Open Space Index Update (2006-2007)

Environmental Maps - Woodlot EPOD & Wetland Areas



Prepared by Town of Brighton Building & Planning Department 6/06

Map: Monroe County Geographic Information Systems Services Division, Town of Brighton Building & Planning Department

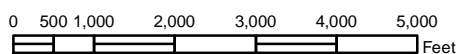


Figure 7. Woodlot EPOD & Wetland Areas* - Sites 2, 17, 18, 21, 26, 27

* Approximate Boundaries - May be subject to Town Environmental Protection Overlay District (EPOD) regulations